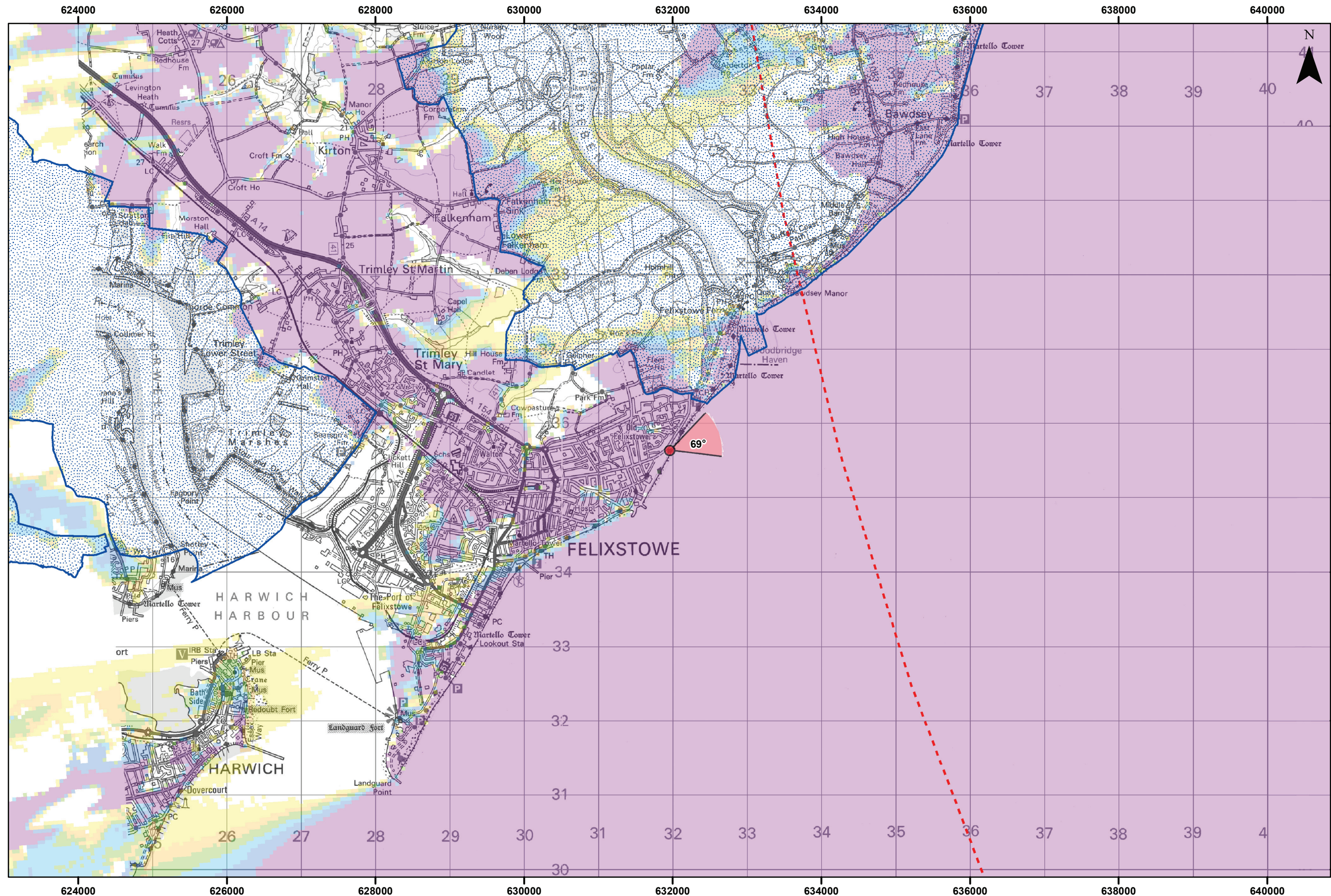


Viewpoint Location Plan - 90 Degree View
Scale: 1:350,000



Viewpoint Location Plan - 53.5 Degree View
Scale: 1:50,000



Legend

- Proposed Cable Corridor
- 10km Radii
- 50km SLVIA Study Area
- County Boundary
- District Boundary
- Suffolk Coast & Heaths AONB

Cumulative Wind Energy Development:

- Cumulative Turbine Locations

Active/In Operation

Blade Tip ZTV

No. of Blade Tips Theoretically Visible

- 1 - 10
- 11 - 20
- 21 - 30
- 31 - 40
- 41 - 50
- 51 - 60

90° Field of View

53.5° Field of View

3	30/08/2019	LA	Second issue		
2	13/08/2019	LA	Second issue	Prepared:	TH
1	14/05/2019	TH	First issue	Checked:	SM
Rev	Date	By	Comment	Approved:	LT

Source: © Crown copyright and database rights 2019. Ordnance Survey 0100031673. The Crown Estate © Crown Copyright (2019).

© National Grid copyright. Contains Ordnance Survey data. © Crown copyright and database right 2019.

This map has been prepared to the latest known information at the time of issue, and has been produced for your information only.

Please consult with the SPC Checkers GIS team to ensure the content is still current before using the information contained on this map.

To the fullest extent permitted by law, we accept no responsibility or liability (whether in contract, tort (including negligence) or otherwise in respect of any errors or omissions in the information contained in the map and shall not be liable for any loss, damage or expense caused by such errors or omissions.

ZTV: Created using ESRI ArcGIS 10.6 software and the following data and parameters:

Blade tip height: 200m

DTM Date: 05/10/18

DTM Resolution: 5m

Observer height: 2m


No surface features, such as buildings or trees, were included in the analysis.


Earth curvature and light refraction have been included in calculations.


East Anglia TWO

Viewpoint: 17
Old Felixstowe

Drg No	EA2-DWF-ENV-REP-IBR-000920	Datum:	WGS 1984
Rev	3	Projection:	Zone 31N
Date	30/08/19		
Figure	28.41a		









Photomontage

View flat at a comfortable arm's length

OS reference: 631955 E 235638 N
Eye level: 14.1 m AOD
Direction of view: 69°
Nearest turbine: 54.584 km

Horizontal field of view: 53.5° (planar projection)
Principal distance 812.5 mm
Paper size: 841 x 297 mm
Correct printed image size: 820 x 260 mm

Camera: Canon EOS 5D Mark II
Lens: 50mm (Canon EF 50mm f/1.4)
Camera height: 1.5 m AGL
Date and time: 11/09/17, 12:26

Figure: 28.41e
Viewpoint 17: Old Felixstowe



Photomontage (2000 candela lights)

View flat at a comfortable arm's length

OS reference: 631955 E 235638 N
Eye level: 14.1 m AOD
Direction of view: 69°
Nearest turbine: 54.584 km

Horizontal field of view: 53.5° (planar projection)
Principal distance: 812.5 mm
Paper size: 841 x 297 mm
Correct printed image size: 820 x 260 mm

Camera: Canon EOS 5D Mark II
Lens: 50mm (Canon EF 50mm f/1.4)
Camera height: 1.5 m AGL
Date and time: 11/09/17, 12:26

Figure: 28.41f
Viewpoint 17: Old Felixstowe



Photomontage (200 candela lights)

View flat at a comfortable arm's length

OS reference: 631955 E 235638 N
Eye level: 14.1 m AOD
Direction of view: 69°
Nearest turbine: 54.584 km

Horizontal field of view: 53.5° (planar projection)
Principal distance: 812.5 mm
Paper size: 841 x 297 mm
Correct printed image size: 820 x 260 mm

Camera: Canon EOS 5D Mark II
Lens: 50mm (Canon EF 50mm f/1.4)
Camera height: 1.5 m AGL
Date and time: 11/09/17, 12:26

Figure: 28.41g
Viewpoint 17: Old Felixstowe